

未解決: 沖縄

Unsolved issue: Okinawa

Presentation Outline

- Current situation of Armed Forces in the Asia Pacific area
- Planned move of 8000 US Marines to Guam
- Movement of US Marines to Okinawa – some history
- Conclusion



OKINAWA

(太原)

(北京)

(天津)

(鄭州)

(濟南)

(瀋陽)

Wuhan

(武漢)

(キンジャン)

(長州)

Nanjing

(南京)

Shanghai

(上海)

Guangzhou

(広州)

Kowloon

(カオルーン)

Taipei

(台北)

(平壤)

(仁川広域市)

(デイウ)

Busan

(釜山)

佐賀空港

日本海

(大阪)

(名古屋)

(横浜)

Yokohama

南シナ海

スービック港

クラーク基地

(マニラ) Manila

フィリピン海

© 2008 NFGIS

© 2008 Europa Technologies

© 2008 ZENRIN

© 2008 Tele Atlas

© 2007 Google™

ポイント 28° 12'40.45" N 127° 19'40.99" E

ストリーミング 100%

上空 2313.30 マイル

Burden on Okinawa

75% Base in JP
(total 31.263ha
Oki 23.360ha)

20% Land
occupancy

0.6% Land Oki/JP

1% Population /JP



Source: Adapted by CRS. (6/1/08)

US Military Air Control

嘉手納ラプコンの管理下に有る空域では
全ての航空機が米軍コントロールに従う

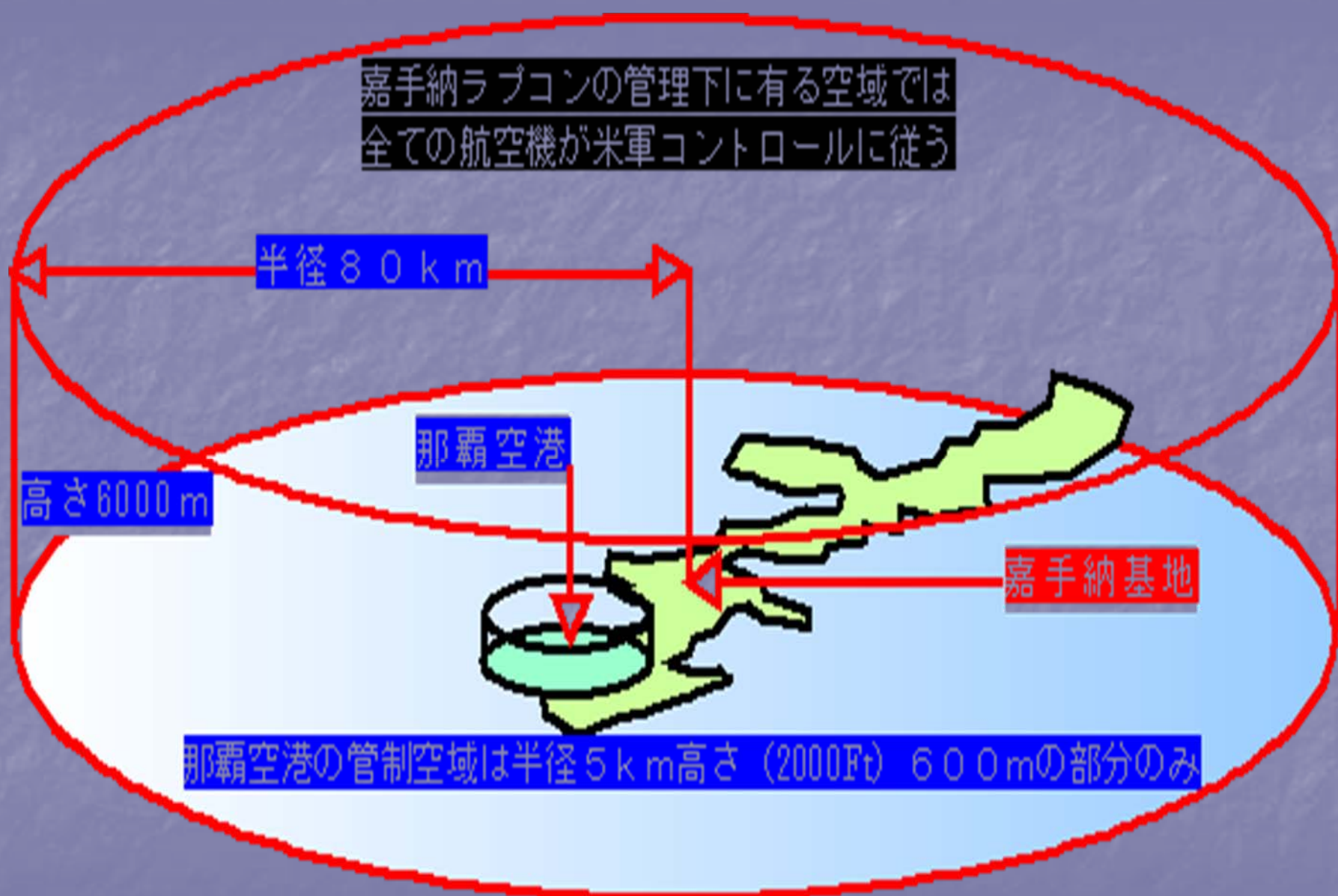
半径 80 km

高さ 6000 m

那覇空港

嘉手納基地

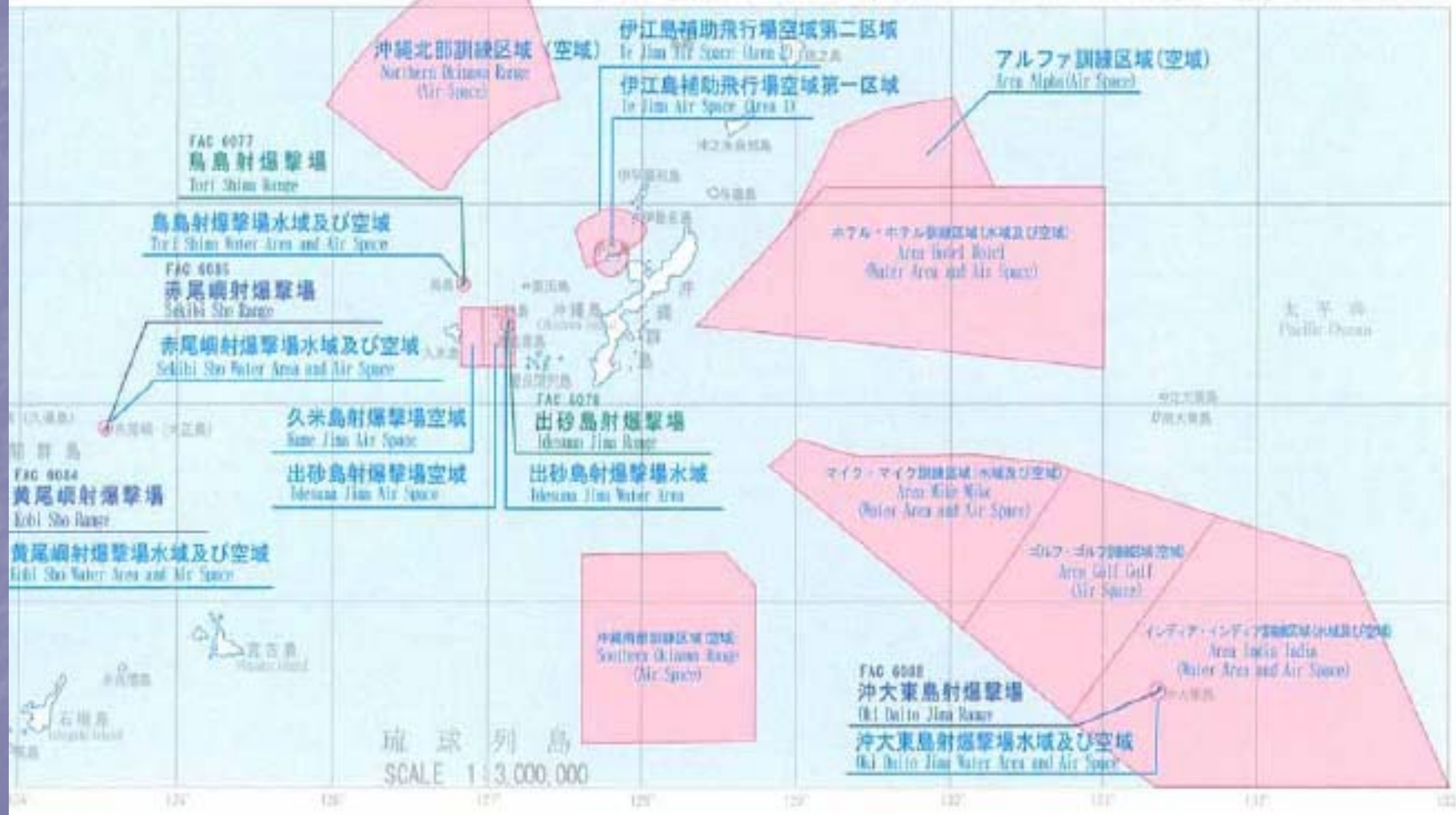
那覇空港の管制空域は半径 5 km 高さ (2000 Ft) 600 m の部分のみ



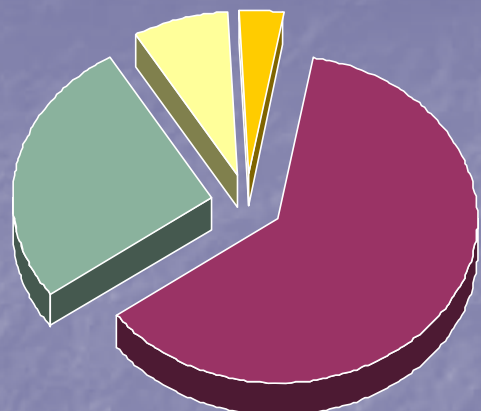
Sea Control

◆沖縄周辺の米軍訓練水域・空域◆

◆The Water Areas and Air Spaces for the United States Forces training around Okinawa◆



US military in Okinawa



Force Strength 25.515 **2002**

Marine Corps 15.910 **62%**

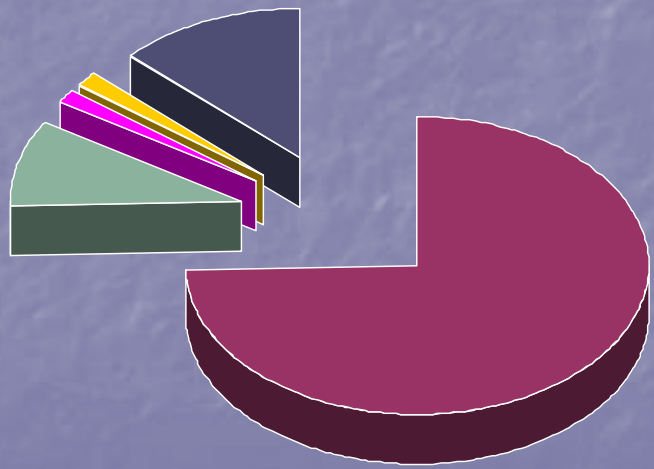
Air Force 6.734 **26%**

Navy 1.928 **8%**

Army 943 **4%**

(family 22.434)

Land area 23.360ha 20% of island

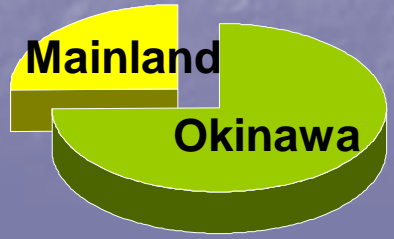


Marine Corps 75%

Air Force 9%

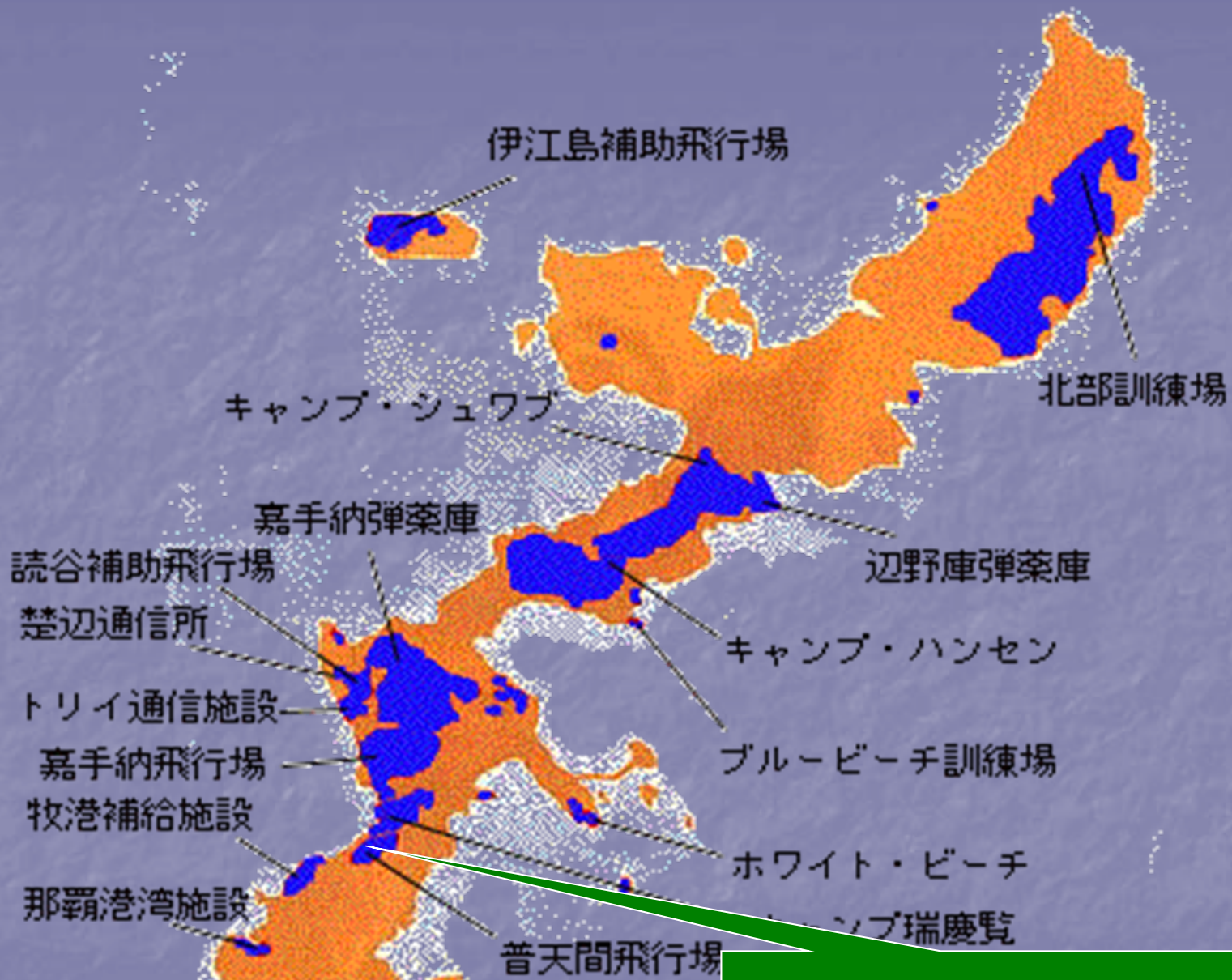
Army 2%

Navy 1%



75% of total USFJ

Oki/JP 06%



Futenma



宜野湾市

宜野湾市

Map navigation controls including a compass rose with 'N' for North, directional arrows, and zoom in (+) and zoom out (-) buttons.

© 2008 Europa Technologies
 © 2008 European Space Agency
 © 2008 ZENRIN
 Image © 2008 DigitalGlobe

© 2007 Google

ポイント 26° 16'17.53" N 127° 45'32.70" E 高度 262 フィート ストリーミング 100%

上空 13712 フィート

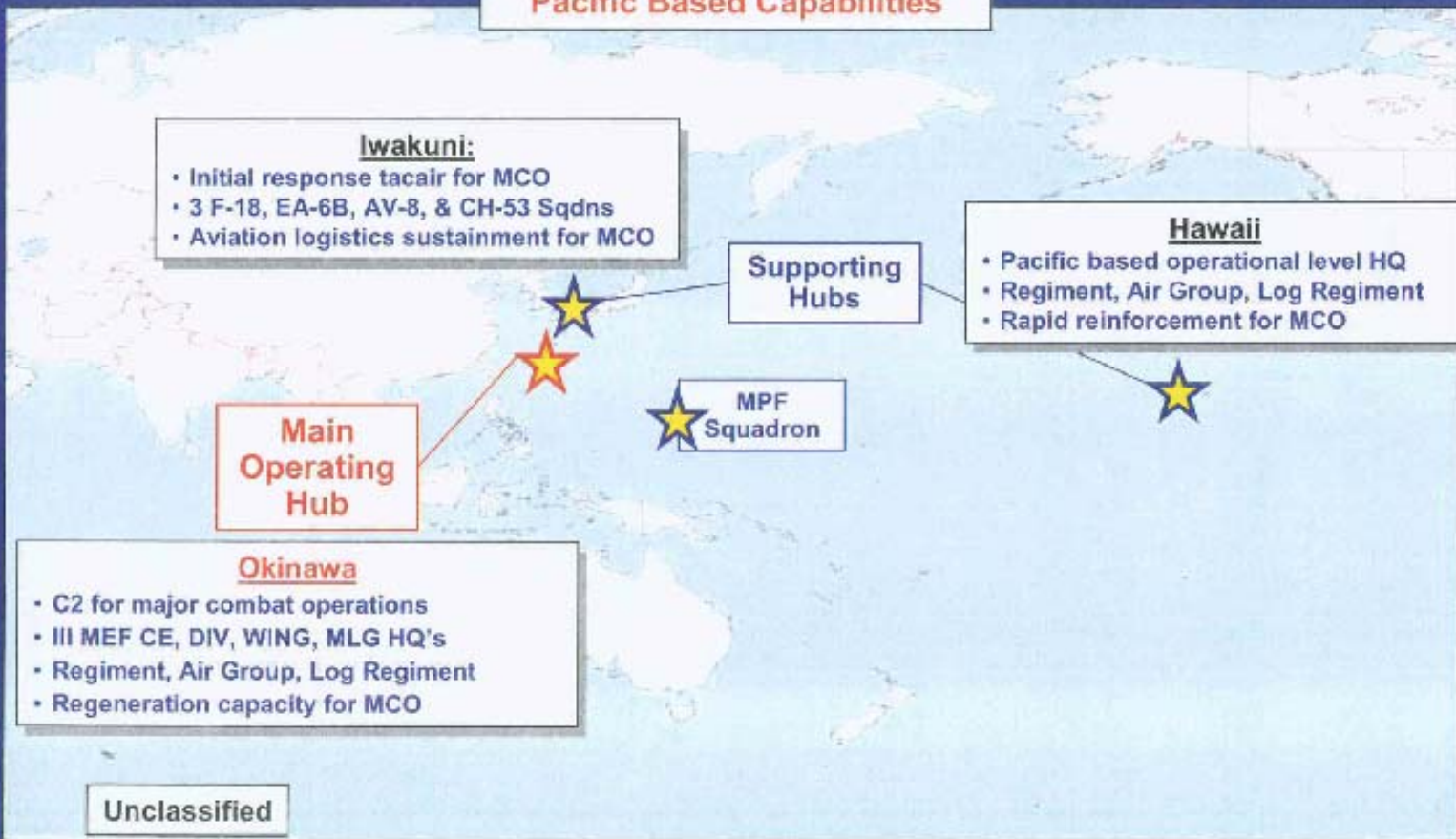






CURRENT CAPABILITIES TO SATISFY DEMANDS

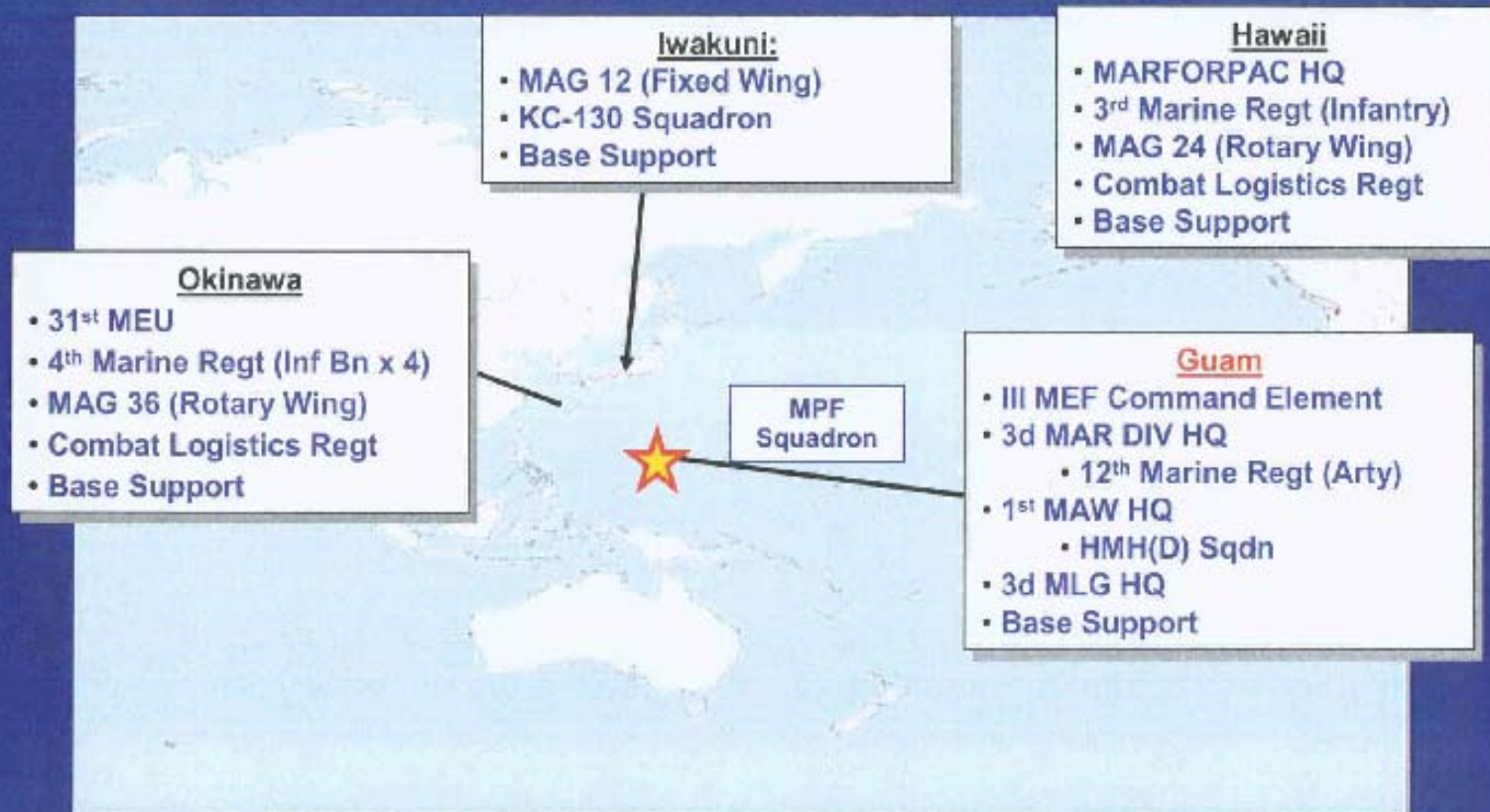
US Marine Corps Pacific Based Capabilities



Unclassified

AGREED IMPLEMENTATION PLAN

UDP units included in Pre-OIF deployed locations vice home stations



Unclassified

UNCLASSIFIED

Do the Marines favor
reorganization?

Do Marine really favor Reorganization?



Lt. Gen. John Goodman.

“Why Guam? The answer is because I can’t go to the Philippines,”

“If our alliance with the Philippines would allow us to go there, I would move 8,000 Marines right now to Manila Bay,”

(Chamber of Commerce Hawai‘i military partnership conference. Jan.8.07)

Host Nation Support

STARS  AND STRIPES[®]

Move to Guam could cost Marine Corps extra \$465M a year

(DOD Inspector General's Report, Mar 12. 2007)

Budget problem in Guam

- **Guam's government needs \$2 billion to \$3 billion**
- **Guam has no votes in Congress.**
- **Guam would have trouble securing the money.**

January 25, 2008

Politics



Nov.16 2003

Sec Rumsfeld VS Gov. Inamine

- **Inamine:**

"We need drastic change"

- **Rumsfeld:**

"we are in the process of global posture review. Can't talk about specific issues nor prospect for change"

Rumsfeld statement mil transformation:

**“never put base where it’s
not welcomed”**

**“size of forward presence
does not matter”**

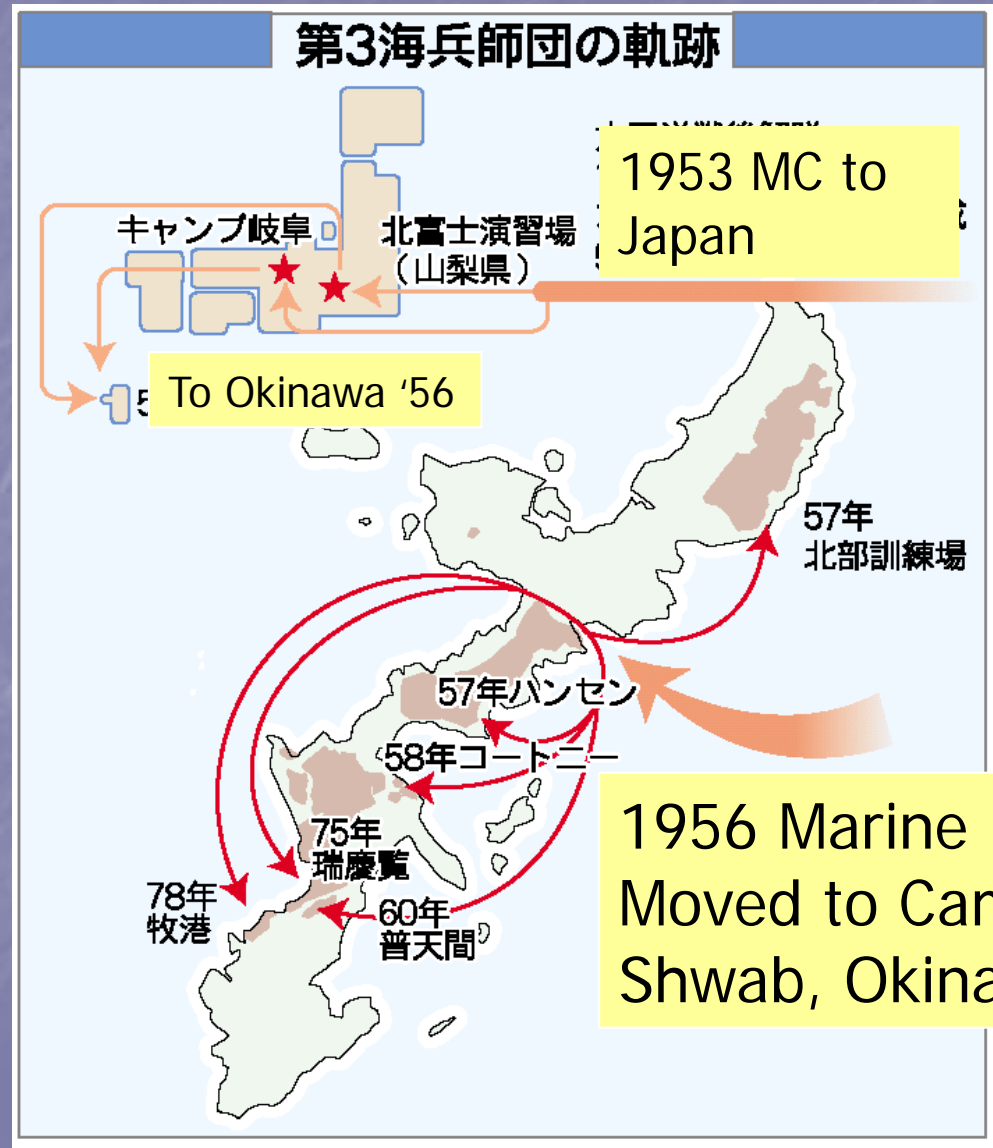
After - meeting



3Div MC Japan

Gifu, Yamanashi → Okinawa

- 1950 June
Korea War
- 1952 Jan
3Div. Activated,
in CL
- 1953 Aug
Gifu and
Yamanashi
- 1956 Feb
To Okinawa



Base and Security

1952-'53 Ishikawa Prefecture
Shooting range at
Uchinada sand hill.

'53 Nagano,
Training field at Mt.
Asama

'55 Gunma,
Mt. Myougi


'54-'56 Tokyo
Expansion Tachikawa
Air Field

'50 Constabulary

'54 July Self Defense Force



1950 Establish Constabulary



Joint communiqué June 1957

Prime Minister Kishi

President Eisenhower

United States welcome Japan's plans for the buildup defense forces and accordingly withdraw all United States ground combat forces in Japan.

US plans still further reductions as the Japanese defense forces grow.

1954

Constabulary
became
Self Defense
Force

Parade in Tokyo
1958

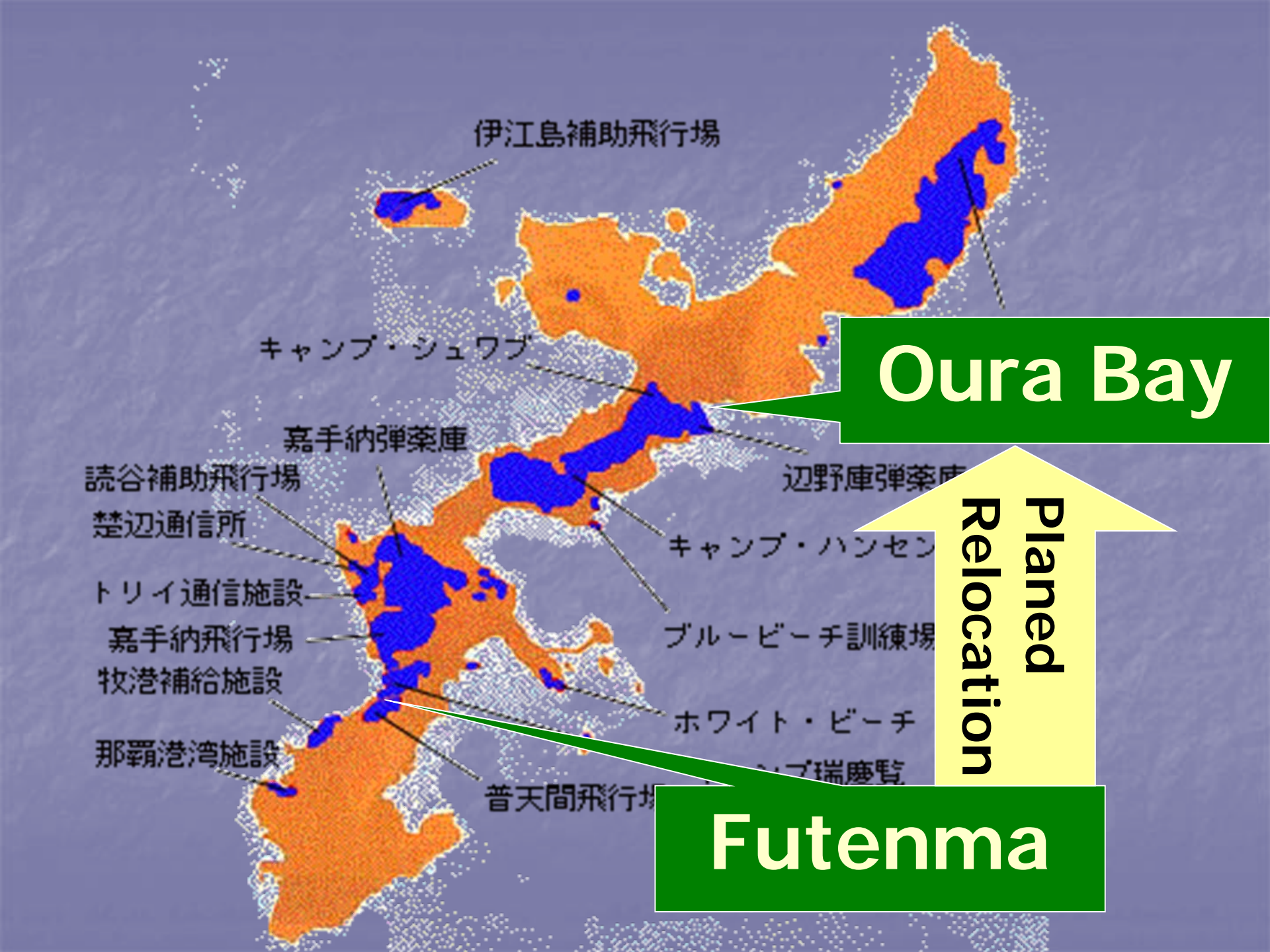


Oura Bay

**Planned
Relocation**

Futenma

- 伊江島補助飛行場
- キャンプ・シュワブ
- 嘉手納弾薬庫
- 辺野庫弾薬庫
- 読谷補助飛行場
- 楚辺通信所
- トリイ通信施設
- 嘉手納飛行場
- 牧港補給施設
- 那覇港湾施設
- 普天間飛行場
- キャンプ・ハンセン
- ブルービーチ訓練場
- ホワイト・ビーチ
- キャンプ瑞慶覧



Concept Plan

28 April 2006



キャンプシュワブ
Camp Schwab

大浦湾
Oura Bay

辺野古崎
Cape Henoko

※ この図は施設の大まかな設置場所等
を示すイメージ図である。

This chart shows an image of
location and size of the facility.





New Nago
City Mayor
Susumu
Inamine
oppose any
military
base
construction



Summary and Conclusion

- **Current situation of Armed Forces in the Asia Pacific area**
- **Planned move of 8000 US Marines to Guam**
- **Movement of US Marines to Okinawa – some history**
- **Conclusion**

Thank you



Normandy 1944

Economical impact

● 基地収入額の推移

